



Expense Claims Forms

Date: February 3, 2014

EMPLOYEE#

VE-0394

NAME

Gillian Danby

Position

VP, CFO

DEPT

Executive Office

Mailing Address :

Itinerary and Purpose of Travel : Board of Directors (January 29-30, 2014)

Please leave the colored cells for Financial Services

| Rcpt no. | Date | Expense Type | GL Acct | Fund | Cost Centre | Activity Type | Activity Code | Sub-activity Code | Activity Locn | Description | NET Amount | GST Amount | Total Amount |
|----------|-----------|--------------|---------|------|-------------|---------------|---------------|-------------------|---------------|---|------------|------------|--------------|
| 1 | 1/29/2014 | Travel | 3101 | 2100 | 890050 | 800 | | | | Mileage to Calgary and return (258.12 km) | \$ 77.44 | 3.69 | \$ 77.44 |
| 2 | | | | 2100 | | | | | | | | | \$ - |
| 3 | | | | 2100 | | | | | | | | | \$ - |
| 4 | | | | 2100 | | | | | | | | | \$ - |
| 5 | | | | 2100 | | | | | | | | | \$ - |
| 6 | | | | 2100 | | | | | | | | | \$ - |
| 7 | | | | 2100 | | | | | | | | | \$ - |
| 8 | | | | 2100 | | | | | | | | | \$ - |
| 9 | | | | 2100 | | | | | | | | | \$ - |
| 10 | | | | 2100 | | | | | | | | | \$ - |
| 11 | | | | 2100 | | | | | | | | | \$ - |
| 12 | | | | 2100 | | | | | | | | | \$ - |
| 13 | | | | 2100 | | | | | | | | | \$ - |
| 14 | | | | 2100 | | | | | | | | | \$ - |
| 15 | | | | 2100 | | | | | | | | | \$ - |
| 16 | | | | 2100 | | | | | | | | | \$ - |
| 17 | | | | 2100 | | | | | | | | | \$ - |
| 18 | | | | 2100 | | | | | | | | | \$ - |
| 19 | | | | 2100 | | | | | | | | | \$ - |
| 20 | | | | 2100 | | | | | | | | | \$ - |


ENTERED FEB 12 2014

Total Expenses : A \$ 77.44 77.44


| Summary by Expense Type | | | | | | | | | | | |
|-------------------------|------|-----------------|-------------|---------------|---------------|-------------------|-------------------|------------|-------|--------------|-------|
| GL | Fund | Expense Type | Cost Centre | Activity Type | Activity Code | Sub-activity Code | Activity Location | NET Amount | GST | Total Amount | |
| 3101 | 2100 | Travel | | | | | | 75.75 | 77.44 | 3.69 | 77.44 |
| 3102 | 2100 | Travel-BOG | | | | | | - | - | - | - |
| 3105 | 2100 | Accommodation | | | | | | - | - | - | - |
| 3106 | 2100 | Meals | | | | | | - | - | - | - |
| 3610 | 2100 | Hosting | | | | | | - | - | - | - |
| 3611 | 2100 | Hosting-Alcohol | | | | | | - | - | - | - |
| 3107 | 2100 | Incidentals | | | | | | - | - | - | - |
| 6132 | 2100 | Travel Advance | | | | | | - | - | - | - |
| Total | | | | | | | | 77.44 | | 77.44 | |

| | | | |
|---------------------------|----------------|----|-------|
| Travel Advance (positive) | B 6132-2100 | \$ | - |
| | A-B | \$ | 77.44 |

| | |
|---------------------|------------------|
| Return to Requestor | Leanne Carignan |
| Department | Executive Office |
| Cost Centre Code | 890050 |
| Prepared By | Leanne Carignan |



 Date Feb 4/14



 Date FEB 11 2014



ADTECH


Trip to:

899 Centre Street SW

Calgary, AB T2G 1B8

129.06 kilometres / 1 hour 29 minutes

Notes



AD SERVING



107 Tunnel Mountain Drive, Banff, AB T1L

- | | | |
|---|--|-----------------------------------|
| ● | 1. Start out going southwest on Tunnel Mountain Dr toward St Julien Way . Map | 0.01 Km 0.01 Km Total |
| ➔ | 2. Turn right onto St Julien Way . Map <i>Kiln is on the right</i> | 0.2 Km 0.2 Km Total |
| ➔ | 3. Turn right onto St Julien Rd . Map | 0.5 Km 0.7 Km Total |
| ➤ | 4. Turn left onto Wolf St . Map <i>Wolf St is 0.2 kilometers past Wolverine St</i> <i>If you are on Moose St and reach Otter St you've gone about 0.1 kilometers too far</i> | 0.7 Km 1.4 Km Total |
| ➔ | 5. Turn right onto Lynx St . Map <i>Lynx St is just past Marten St</i> <i>756067 Alberta Ltd. is on the corner</i> <i>If you reach Bow Ave you've gone about 0.1 kilometers too far</i> | 0.1 Km 1.5 Km Total |
| ➤ | 6. Turn slight left onto Gopher St . Map <i>Tim Horton is on the corner</i> | 0.3 Km 1.8 Km Total |
| ↑ | 7. Gopher St becomes Mt Norquay Rd . Map | 0.7 Km 2.5 Km Total |
| ↗ | 8. Merge onto HWY-1 E / Trans Canada Hwy E toward Calgary . Map | 114.9 Km 117.4 Km Total |
| ↗ | 9. Merge onto Sarcee Trl SW toward HWY-2 S . Map | 3.9 Km 121.4 Km Total |
| ➤ | 10. Turn left onto Bow Trl SW . Map | 5.5 Km 126.9 Km Total |
| ↑ | 11. Bow Trl SW becomes 9 Ave SW . Map | 2.1 Km 129.0 Km Total |



12. Turn **left** onto **Centre St SW**. [Map](#)

Centre St SW is 0.1 kilometers past 1 St SW

If you are on 9 Ave SE and reach 1 St SE you've gone about 0.1 kilometers too far

0.05 Km

129.1 Km Total



13. **899 CENTRE STREET SW**. [Map](#)

If you reach 8 Ave SW you've gone a little too far



899 Centre Street SW, Calgary, AB T2G 1B8